




Project name:

Land Management in Mongolia

Name of Client:	Administration of Land Affairs, Construction, Geodesy and Cartography of Mongolia (ALACGaC)
Project Location within country:	Ulaan Baatar, Darkhan
Name of legal entity:	GCI – Dr. Schindler Geo Consult International GmbH & Co. KG
Overall project value:	2,350,000 €
Proportion carried out by legal entity:	25 %
No of staff provided:	5 STE (25 p/m)
Start date (month/ year):	01/2005
Completion date (month/year):	06/2012
Origin of funding:	GIZ – Deutsche Gesellschaft für Internationale Zusammenarbeit
Name of Associated firms:	BVVG, GFA, Monmap

Bordering river between Mongolia and Russia

Project start with Planning Workshop




Detailed description of the project:

The project is embedded in the sector concept for economic development agreed between the German and Mongolian Government in 2002 and further specified in the 2003 approved strategy paper.

The strategy focuses on establishing a business-friendly environment while putting more emphasis on the rural areas. Project executing agency is the “Administration of Land Affairs, Construction, Geodesy and Cartography” (ALACGaC). The key methodological project element is the promotion of an objective, market conform and public accessible land valuation system.

It is perceived as the basis for a just and socially adapted land tax and the development of a mortgage market.

The current project phase aims at developing and introducing effective instruments and procedures for the development of a functioning land/real estate market and communal land management in four peri-/urban and rural pilot regions. The German technical assistance concentrates on capacity building of ALACGaC and key stakeholders through comprehensive advisory, training and support services.



Country:

Mongolia



GEO CONSULT INTERNATIONAL GMBH & CO. KG

GCI

GCI - DR. SCHINDLER



Workshop on topics related to land survey / register




Printing of certificates for owners

Detailed description of services provided:

Advice and support in terms of

- Improvement and application of transparent and modern evaluation methods for land and real estate;
- User group oriented land management of communal and state land;
- Pilot development and establishment of mortgage markets;
- Drafting of law and by-laws for a functioning land and real estate market and local land management;
- Updating of multifunctional cadastre and data exchange between institutions;
- Public relations and awareness raising, capacity building of stakeholders;
- Support the improvement of the National Spatial Data Infrastructure.

Sunset in Mongolia



All rights reserved by GCI - Dr. Schindler Geo Consult International GmbH & Co. KG
Photos/content: Dr. Gernod Schindler in May 2010

381

503

512

125

201

321

199

231

435

222

433

425

365